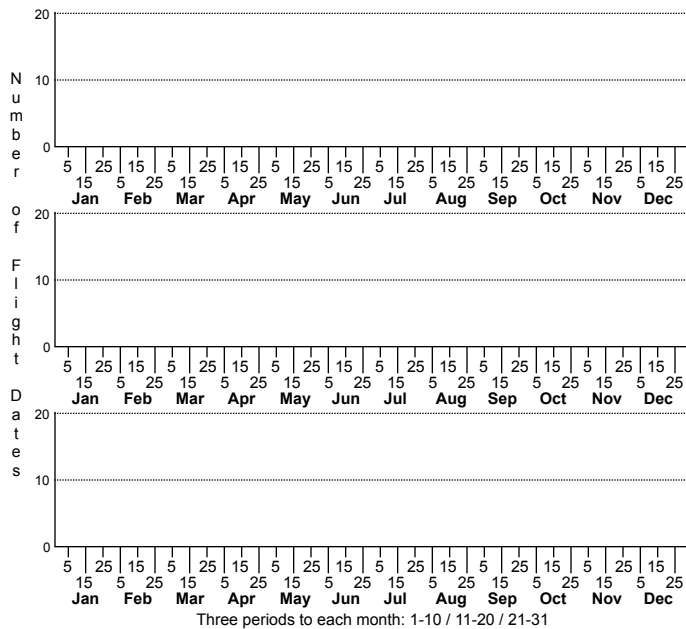


Metarranthis lateritiaria Southern Metarranthis

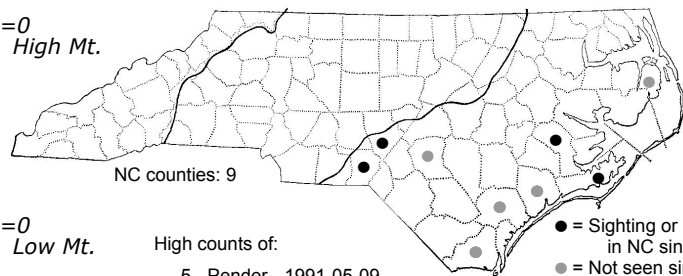


n=0
High Mt.

n=0
Low Mt.

High counts of:

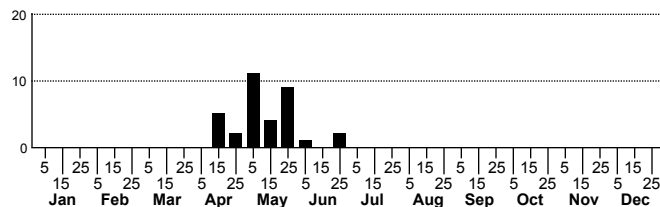
- 5 - Pender - 1991-05-09
- 4 - Brunswick - 1996-05-28
- 4 - Pender - 1995-05-30



● = Sighting or Collection in NC since 2005
● = Not seen since 2005

Status Rank
NC US NC Global

n=0
Pd



FAMILY: Geometridae SUBFAMILY: Ennominae TRIBE: Anagolini

TAXONOMIC_COMMENTS: One of thirteen species in this genus currently recognized as occurring in North America north of Mexico (Pohl et al., 2016). Twelve have been recorded in North Carolina.

FIELD GUIDE DESCRIPTIONS:

ONLINE PHOTOS:

TECHNICAL DESCRIPTION, ADULTS:

TECHNICAL DESCRIPTION, IMMATURE STAGES:

ID COMMENTS:

DISTRIBUTION: Please refer to the dot map.

FLIGHT COMMENT: Please refer to the flight charts.

HABITAT:

FOOD: Larvae are reported to feed on Swamp Redbay (<i>Persea palustris</i>) (Schweitzer et al., 2011).

OBSERVATION_METHODS:

NATURAL HERITAGE PROGRAM RANKS: G3G4 SU [S2S4]

STATE PROTECTION: Has no legal protection, although permits are required to collect it on state parks and other public lands.

COMMENTS: